

Map data ©2017 Google United States 50 mi

Gerald R. Ford International Airport Viewing Area

4910 Kraft Ave SE, Grand Rapids, MI 49512

Get on I-96 W in Forest Hills from Patterson Ave SE

12 min (5.7 mi)

- ↑ 1. Head west toward Kraft Ave SE 0.2 mi
- ↶ 2. Turn left onto Kraft Ave SE 0.4 mi
- ↷ 3. Turn right onto 52nd St SE 0.9 mi
- ↷ 4. Turn right onto Patterson Ave SE 3.0 mi
- ↷ 5. Turn right onto M-11 E 0.8 mi
- ⬆ 6. Use the left 2 lanes to turn left to merge onto I-96 W toward Gd Rapids/Muskegon 0.5 mi

Take US-131 N to M-55 E in Clam Lake Township. Take exit 180 from US-131 N

1 h 26 min (102 mi)

- ⬆ 7. Merge onto I-96 W 5.4 mi

- ↙ 8. Keep right at the fork to continue on I-96 W/M-37 N, follow signs for Interstate 96/Muskegon
 5.6 mi
- ↙ 9. Take exit 31B to merge onto US-131 N toward Big Rapids/Cadillac
 90.7 mi
- ↙ 10. Take exit 180 for M-55 E toward Lake City
 0.4 mi

Get on US-127 N in Lake Township from M-55 E

38 min (33.3 mi)

- ↘ 11. Turn right onto M-55 E
 7.6 mi
- ↶ 12. Turn left onto M-55 E/M-66 N
 5.1 mi
- ↘ 13. Turn right onto M-55 E/W Houghton Lake Rd
 - i Continue to follow M-55 E
 20.3 mi
- ↶ 14. Turn left to merge onto US-127 N toward Grayling
 0.3 mi

Follow US-127 N to N Higgins Lake Dr in Beaver Creek Township. Take exit 206 from US-127 N

11 min (12.4 mi)

- ↶ 15. Merge onto US-127 N
 12.0 mi
- ↙ 16. Take exit 206 toward N Higgins Lake Dr
 0.5 mi

Follow N Higgins Lake Dr to Conservation Dr

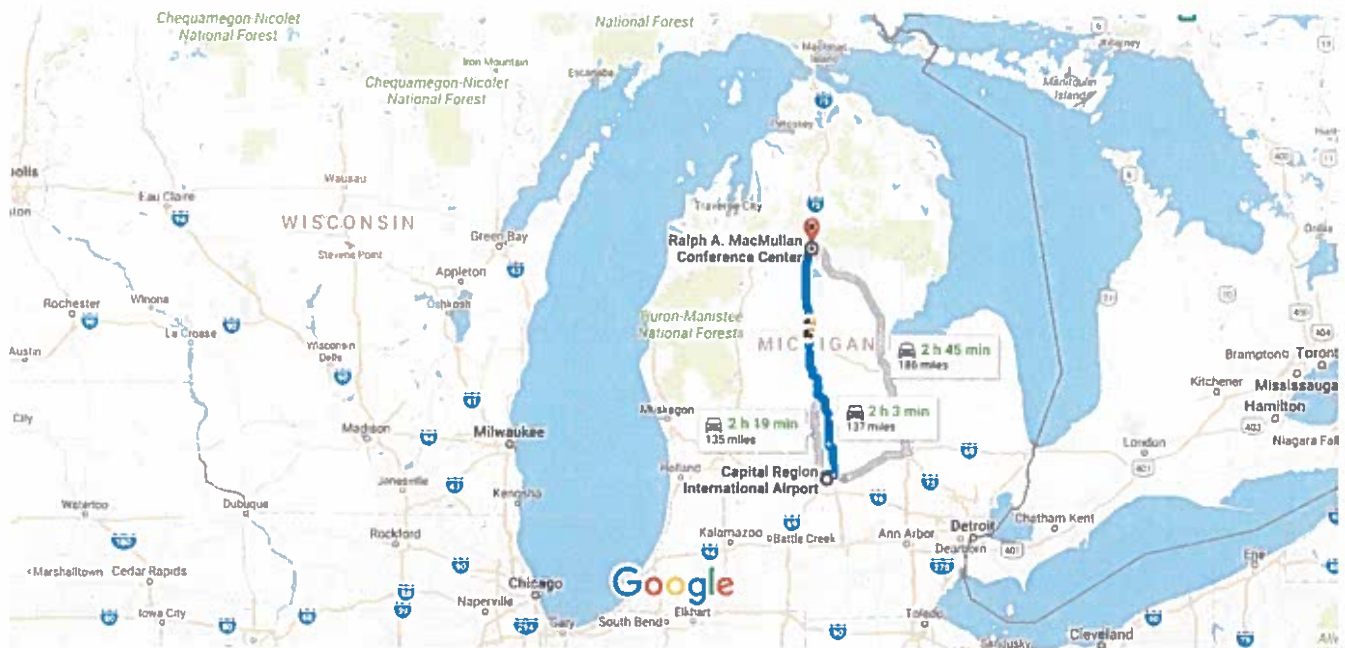
3 min (1.2 mi)

- ↘ 17. Turn right onto N Higgins Lake Dr
 1.1 mi
- ↘ 18. Turn right onto Conservation Dr
 194 ft
- ↘ 19. Turn right to stay on Conservation Dr
 217 ft

Ralph A. MacMullan Conference Center

104 Conservation Dr, Roscommon, MI 48653

These directions are for planning purposes only. You may find that construction projects, traffic, weather, or other events may cause conditions to differ from the map results, and you should plan your route accordingly. You must obey all signs or notices regarding your route.



Map data ©2017 Google United States 50 mi

Capital Region International Airport







4100 Capitol City Boulevard, Lansing, MI 48906

Get on I-69 E from Port Lansing Rd and Airport Rd

- | | | |
|---|---|----------------|
| | | 9 min (4.6 mi) |
| ↑ | 1. Head north on Capitol City Blvd toward W Commerce Rd | |
| | | 430 ft |
| ↑ | 2. Capitol City Blvd turns slightly right and becomes E Circle Dr | |
| | | 0.1 mi |
| ↶ | 3. Turn left to stay on E Circle Dr | |
| | | 0.4 mi |
| ↑ | 4. Continue onto W Commerce Rd | |
| | | 0.1 mi |
| ↷ | 5. Turn right onto Capitol City Blvd | |
| | | 0.1 mi |
| ↷ | 6. Turn right onto Port Lansing Rd | |
| | | 1.0 mi |
| ↷ | 7. Turn right onto Airport Rd | |
| | | 2.3 mi |
| ↗ | 8. Turn right to merge onto I-69 E | |
| | | 0.4 mi |




Follow US-127 N to N Higgins Lake Dr in Beaver Creek Township. Take exit 206 from US-127 N

1 h 51 min (132 mi)

-  9. Merge onto I-69 E 4.2 mi
-  10. Use the right 2 lanes to take exit 89A-89B for US-127 N toward Clare 1.2 mi
-  11. Keep left at the fork and merge onto US-127 N 17.9 mi
-  12. Continue straight to stay on US-127 N 62.3 mi
-  13. Keep left to stay on US-127 N 45.5 mi
-  14. Take exit 206 toward N Higgins Lake Dr 0.5 mi

Follow N Higgins Lake Dr to Conservation Dr

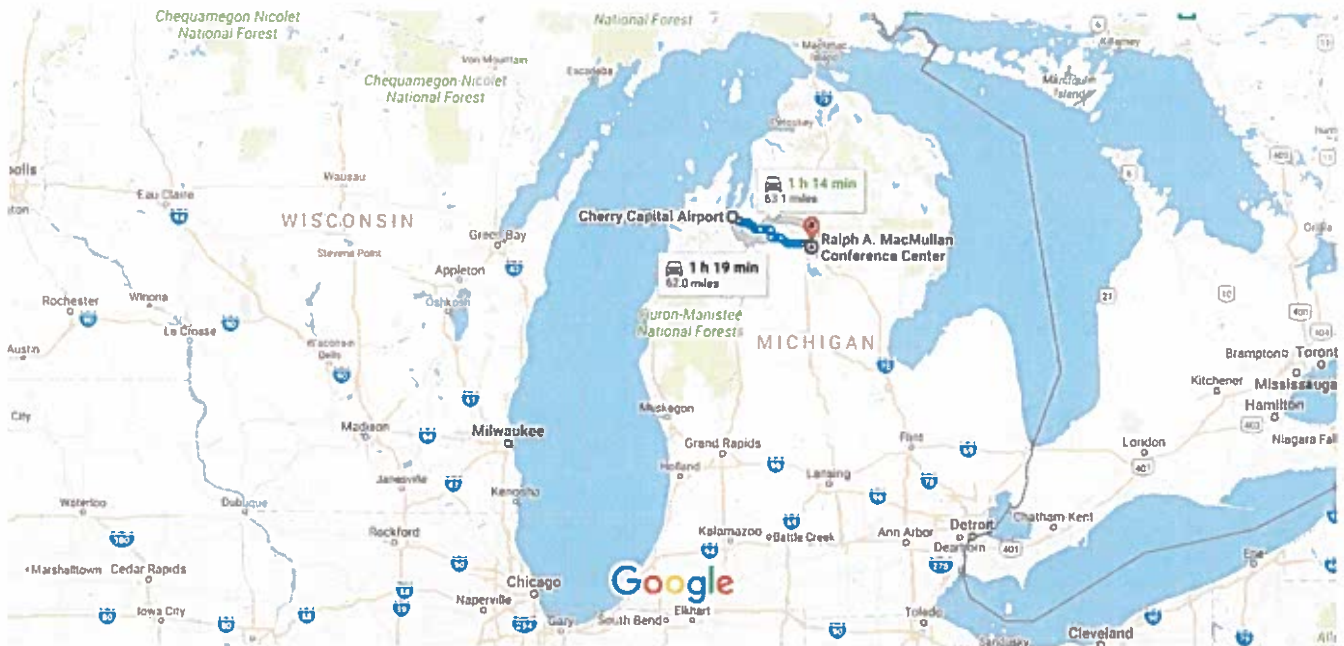
3 min (1.2 mi)

-  15. Turn right onto N Higgins Lake Dr 1.1 mi
-  16. Turn right onto Conservation Dr 194 ft
-  17. Turn right to stay on Conservation Dr 217 ft

Ralph A. MacMullan Conference Center

104 Conservation Dr, Roscommon, MI 48653

These directions are for planning purposes only. You may find that construction projects, traffic, weather, or other events may cause conditions to differ from the map results, and you should plan your route accordingly. You must obey all signs or notices regarding your route.



Map data ©2017 Google United States 50 mi

Cherry Capital Airport

727 Fly Don't Dr, Traverse City, MI 49686

Take Townline Rd to E Hammond Rd in Garfield Township

- | | |
|-------------------------------------|----------------|
| | 5 min (1.9 mi) |
| ↑ 1. Head west toward Wright Dr | |
| | 394 ft |
| ↶ 2. Keep left | |
| | 0.5 mi |
| ↗ 3. Slight right onto Fly Don't Dr | |
| | 0.1 mi |
| ↑ 4. Continue onto Townline Rd | |
| | 1.2 mi |

Take Supply Rd, E Boardman Rd, Sharon Rd SW and Fletcher Rd SE to Conservation Dr in Beaver Creek Township

- | | |
|----------------------------------|---------------|
| | 1 h (50.7 mi) |
| ↶ 5. Turn left onto E Hammond Rd | |
| | 2.9 mi |
| ↑ 6. Continue straight | |
| | 243 ft |
| ↑ 7. Continue onto High Lake Rd | |
| | 0.4 mi |

- ↑ 8. High Lake Rd turns slightly left and becomes Supply Rd 13.6 mi
- ↑ 9. Continue onto E Boardman Rd 5.4 mi
- ↷ 10. Turn right onto M-66 S 4.0 mi
- ↶ 11. Turn left onto Sharon Rd SW 4.6 mi
- ↑ 12. Continue onto S Military Rd 0.2 mi
- ↑ 13. Continue straight onto W Sharon Rd 0.4 mi
- ↑ 14. Continue straight onto Fletcher Rd SE 16.0 mi
- ↷ 15. Turn right onto S Military Rd 1.7 mi
- ↶ 16. Turn left onto N Higgins Lake Dr 1.4 mi

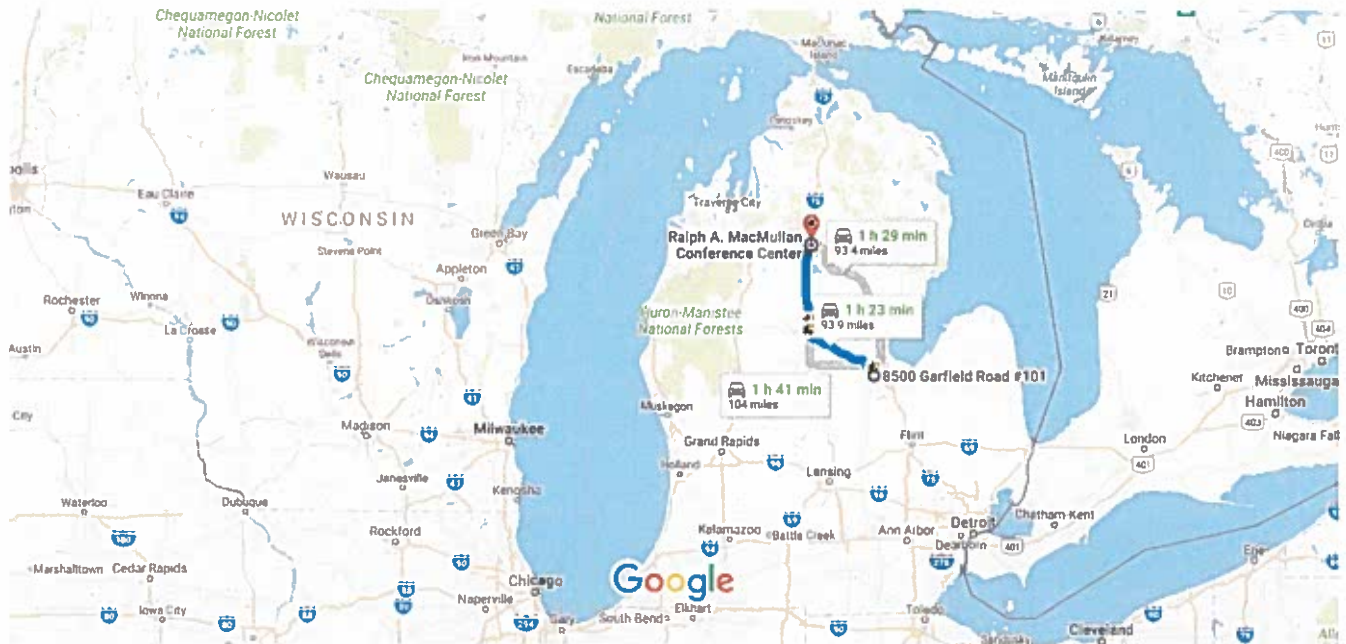
Drive to Conservation Dr

- ↷ 17. Turn right onto Conservation Dr 42 s (410 ft)
- ↷ 18. Turn right to stay on Conservation Dr 194 ft
- 217 ft

Ralph A. MacMullan Conference Center

104 Conservation Dr, Roscommon, MI 48653

These directions are for planning purposes only. You may find that construction projects, traffic, weather, or other events may cause conditions to differ from the map results, and you should plan your route accordingly. You must obey all signs or notices regarding your route.



Map data ©2017 Google United States 50 mi

8500 Garfield Rd #101

Freeland, MI 48623

Get on US-10 W in Williams charter Township

- 8 min (4.9 mi)
- ↑ 1. Head northwest on Air Terminal Dr toward Parking Dr
- 0.3 mi
- ↪ 2. Turn right onto Garfield Rd
- 4.5 mi
- ↶ 3. Turn left to merge onto US-10 W toward Midland
- 0.2 mi

Follow US-10 W and US-127 N to N Higgins Lake Dr in Beaver Creek Township. Take exit 206 from US-127 N

- 1 h 13 min (87.8 mi)
- ↶ 4. Merge onto US-10 W
- 41.9 mi
- ↶ 5. Keep left to continue on US-127 N
- 45.5 mi
- ↷ 6. Take exit 206 toward N Higgins Lake Dr
- 0.5 mi

Follow N Higgins Lake Dr to Conservation Dr

- | | |
|--|----------------|
| ➤ 7. Turn right onto N Higgins Lake Dr | 3 min (1.2 mi) |
| ➤ 8. Turn right onto Conservation Dr | 1.1 mi |
| ➤ 9. Turn right to stay on Conservation Dr | 194 ft |
| | 217 ft |

Ralph A. MacMullan Conference Center

104 Conservation Dr, Roscommon, MI 48653

These directions are for planning purposes only. You may find that construction projects, traffic, weather, or other events may cause conditions to differ from the map results, and you should plan your route accordingly. You must obey all signs or notices regarding your route.